






















Port Royal Yacht Club 2023 Course Chart

Course			NM	Mag.
Flag	#	RC Defined Course via Ch 78 / Flags		Wind Direction
	1	Start - K - A - H - C - K - C - G - W - Fin	9.9	96° - 161°
	2	Start - K - H - Ts - A - H - G - W - Fin	8.2	
	3	Start - K - T - K - G - W - Fin	5.1	
	4	Start - H - T - H - G - W - Fin	6.8	162° - 204°
	C20 5	Start - H - G - W - Fin	3.2	
	6	Start - H - T - K - G - W - Fin	5.7	
	7	Start - As - 2ES - G - W - Fin	10.4	205° - 252°
	8	Start - A - K - Hs - T - G - W - Fin	6.1	
	C20 9	Start - A - T - A - G - W - Fin	5.0	
	C20 10	Start - C - T - C - G - W - Fin	3.7	
	11	Start - Cs - 2ES - G - W - Fin	10.1	
	12	Start - C - 10PV - Cs - G - W - Fin	9.9	
	13	Start - C - H - K - T - C - G - W - Fin	6.5	
	14	Start - F - 10PV - G - W - Fin	10.4	
	15	Start - F - T - F - G - W - Fin	9.9	
	16	Start - F - H - T - H - G - W - Fin	8.9	
	17	Start - F - H - T - C - G - W - Fin	7.8	
	18	Start - F - A - F - G - W - Fin	7.5	
	19	Start - F - H - K - H - G - W - Fin	7.3	

Note: Course numbers will be displayed using international numeral pennants.
 "W" is the Center Channel Buoy at the entrance to King Harbor.
 "C20" Cal 20 preferred course.
 Unless stated otherwise, leave all marks to port.
 "As, Ts, Hs, Cs" take the mark to starboard when followed by a small "s".